

Whereupon, Council member Limerick moved that the following resolution be adopted:

RESOLUTION 2024-20

**A RESOLUTION TO SET A DATE FOR PUBLIC HEARING TO AMEND
THE OFFICIAL ZONING MAP**

WHEREAS, the City Council of the City of Eagle Grove would like to set a date and time for a public hearing to consider amending the Official Zoning Map for the City of Eagle Grove; and,


WHEREAS, the City Council of the City of Eagle Grove shall require the Planning & Zoning Commission to provide a recommendation to the City Council prior to the Public Hearing; and,

NOW, THEREFORE, BE IT RESOLVED, that the City Council of the City of Eagle Grove hereby sets a Public Hearing date to review and consider an Ordinance to amend the Official Zoning Map of the City of Eagle Grove on Monday, March 4, 2024 at 6:30 p.m. at the Eagle Grove Council Chambers located at 210 E. Broadway in the City of Eagle Grove, Iowa.

The motion was seconded by Council member Lorenzen and after due consideration thereof, the roll was called and the following Council Members voted:


Ayes: Vandewater, Axtell, Lorenzen, Limerick
Nays:

Whereupon, the Mayor declared said Resolution duly passed and adopted this 5th day of February, 2024.

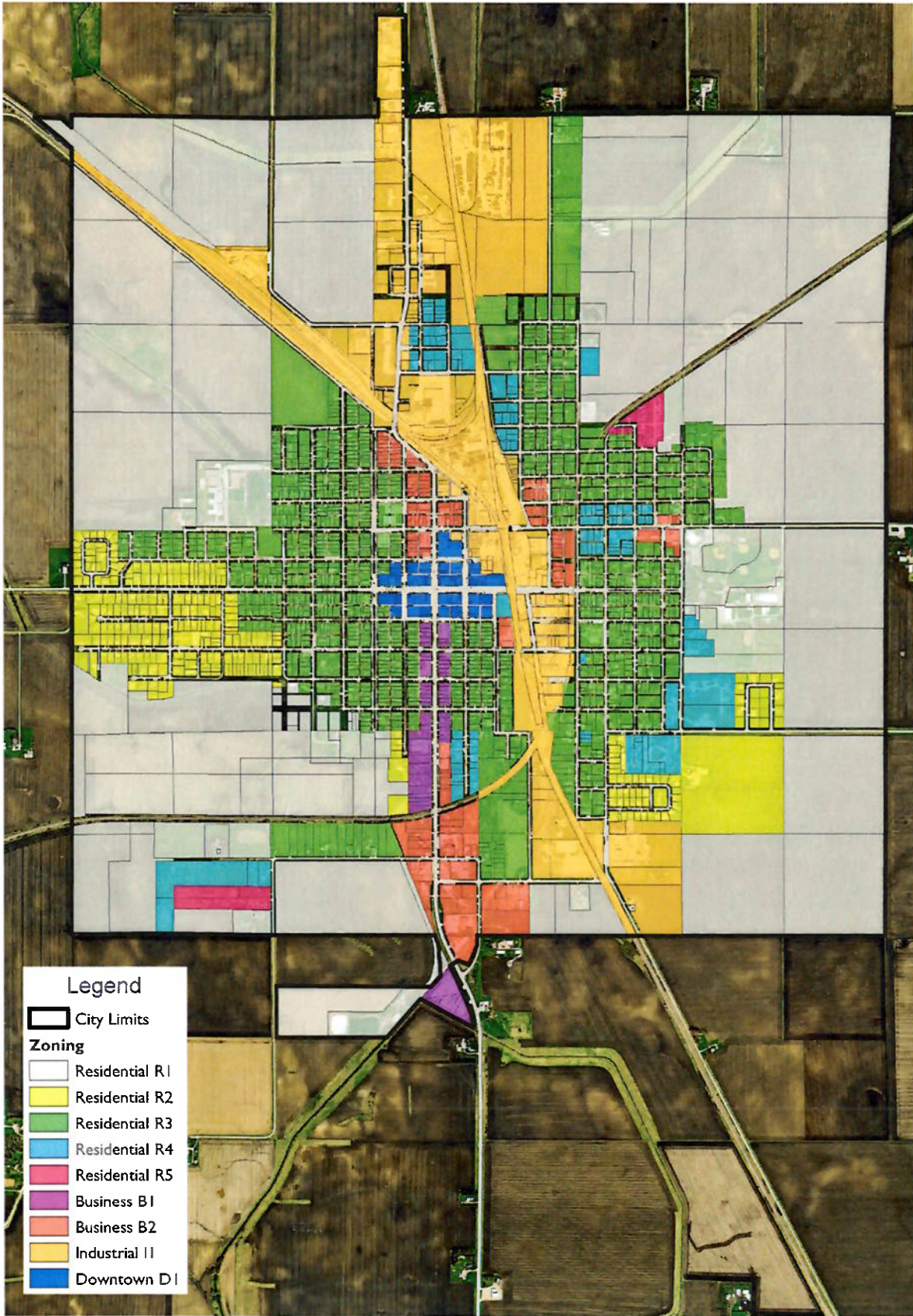


Michael Boyd
Mayor

ATTEST:



Bryce Davis
City Administrator/Clerk



Zoning Map
City of Eagle Grove
 Eagle Grove, Wright County, Iowa

Sources:
 Orthophoto
 (IA State Image Service, 2017)
 Parcels and City Limits
 (Wright County, 2013)

